

ROMAN SURVEYING

SD = sinistra decumanum
DD = dextra decumanum

KK = kitra kardinem
VK = ultra kardinem

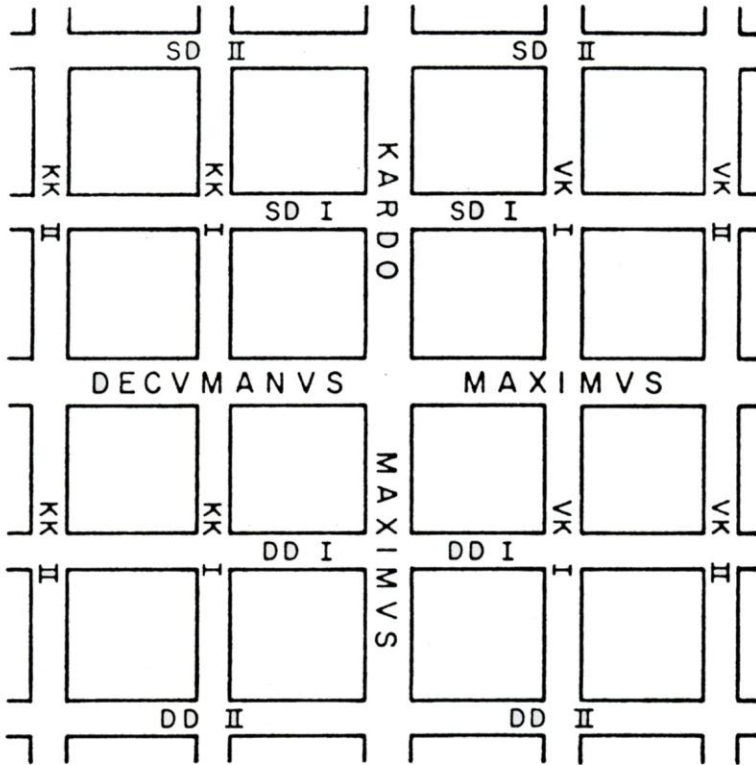
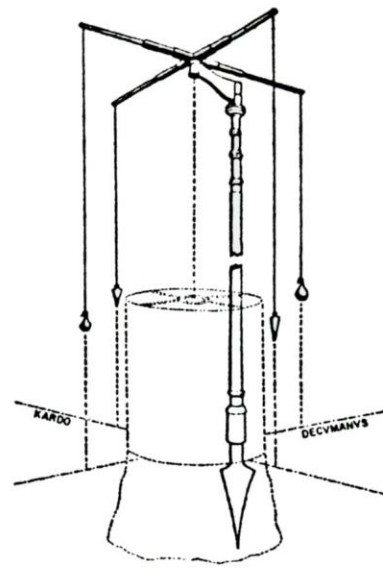
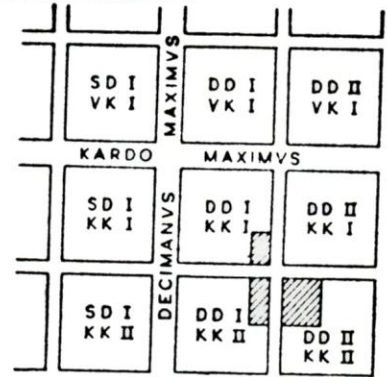


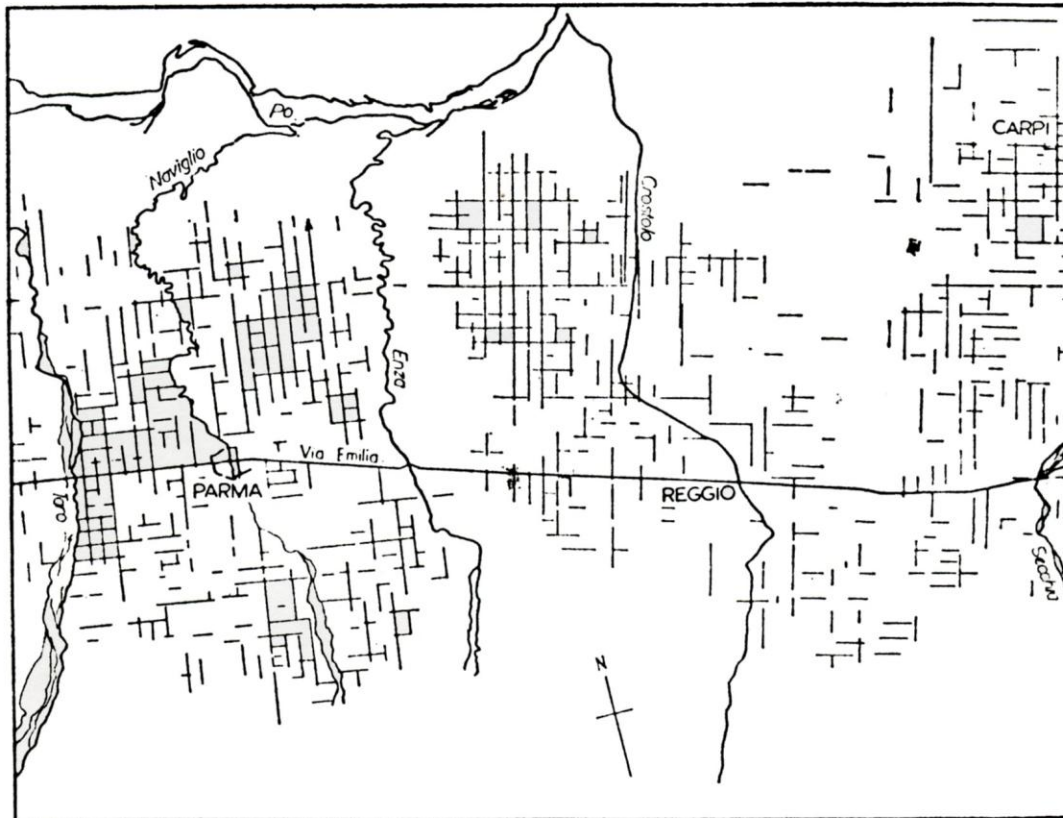
Fig. 2 Plan of a centuriation grid



0 1 METRE



27. The method of numbering 'centuries'. The shaded area, which might belong to a single owner (an exceptional example quoted by Hyginus Gromaticus), lies within 'centuries' DD I KK I, DD I KK II and DD II KK II (63, 15, and 45 iugera respectively)



40. Centuriation in part of the Po valley

